







45 Székesfehérvár — Sárbogárd
46 Sárbogárd — Bátaszék [— Baja]






45, 46 →

356

km	MÁV-START Zrt.	* 8310	* 8300  91	* 8320	* 8330	* 38712	* 38410  91	* R /R8302  91	* R /R 18302  91	S432 * 34712	* R /R8392  91	* R /R8304  91	* 18354	
	Indulási állomás					Dombóvár				Dunaújváros				
0	Székesfehérvár] 44	A 4 18	A 5 28	...	6 6 02	...	8 02	...	10 02
9	Börgönd o
14	Belsőbáránd
24	Aba-Sárkeresztúr
39	Sárbogárd o	5 07	A 6 19	...	6 53	...	8 53	...	10 53
48	Sárbogárd] 40	A 4 04	...	5 08	...	5 36	...	A 7 02	...	7 02	...	9 02	...	11 02
48	Rétszilas 43.....] 40	4 12	...	5 15	...	5 44
	Rétszilas	4 12	...	5 16	...	5 53
54	Cece	4 20	...	5 21	...	6 00	7 14	...	9 14	...	11 14
61	Vajta	4 27	...	5 27	...	6 07	7 20	...	9 20	...	11 20
72	Nagydorog	4 37	...	5 35	...	6 27	7 29	...	9 29	...	11 29
84	Tengelic	4 47	6 36	7 37	...	9 37	...	11 37
92	Fácánkert	4 55	6 44	7 44	...	9 44	...	11 44
96	Tolna-Mözs	5 00	6 49	7 49	...	9 49	...	11 49
100	Szekszárd-Palánk	5 04	6 53	7 53	...	9 53	...	11 53
104	Szekszárd o	5 10	6 58	7 57	...	9 57	...	11 57
	Szekszárd	5 12	6 20	8 00	...	10 00	...	12 00
108	Ocsény	5 16	6 24	8 04	...	10 04	...	12 04
112	Decs	5 21	6 29	8 09	...	10 09	...	12 09
123	Bátaszék 50..... o	5 30	6 38	8 18	...	10 18	...	12 18
	Bátaszék	5 34	6 40	8 19	...	10 19	...	12 19
	Alsónyék	5 36	6 42	8 21	...	10 21	...	12 21
	Pörboly	5 43	6 49	8 28	...	10 28	...	12 28
	Baja-Dunafürdő	5 50	7 00	8 28	...	10 28	...	12 28
	Baja o	5 55	7 00	8 39	...	10 39	...	12 39
	Végállomás													

91 Székesfehérvár: □.

45 Székesfehérvár — Sárbogárd 46 Sárbogárd — Bátaszék [— Baja]

km	MÁV-START Zrt.	* O IR8394 R	* 8316	* 38716	* 8326	* O IR8306 R	* 8336	* 38726	* O IR8396 R	S432 * 34726	* O IR8308 R	* O IR8398 R	S432 * 34718
													
Kindulási állomás			Dombóvár					Dombóvár				Dunaúj- város	Dunaúj- város
0	Székesfehérvár	12 02	14 02	16 02	...	18 02	...	20 02
9	Börgönd	o
14	Belsőbáránd	* 12 17	* 14 17	* 16 17	...	* 18 17	...	* 20 17
24	Aba-Sárkeresztúr
39	Sárbogárd	o 12 53	14 53	16 53	...	18 53	...	20 53
48	Sárbogárd	o 13 02	15 02	17 02	...	19 02	...	21 02
	Rétszilas 43	o
	Rétszilas	GENE NC	GENE NC	GENE NC	18 46	GENE NC	...	GENE NC
54	Cece	13 14	15 14	17 14	18 51	19 14	...	21 14
61	Vajta	13 20	15 20	17 20	o	19 20	...	21 20
72	Nagydorog	13 29	15 29	17 29	...	19 29	...	21 29
84	Tengelic	* 13 37	* 15 10	* 15 19	* 15 37	...	* 17 37	...	* 19 37	...	* 21 37
92	Fácánkert	* 13 44	* 15 27	* 15 44	* 17 44	...	* 19 44	...	* 21 44
96	Tolna-Mözs	13 49	15 32	15 49	17 49	...	19 49	...	21 49
100	Szekszárd-Palánk	14 15	15 36
104	Szekszárd	o 13 57	14 20	* 15 42	15 57	...	17 57	...	19 57	...	21 57
	Szekszárd	14 00	...	14 30	...	16 00	18 00	...	20 00	...	22 00
108	Ocsény	* 14 04	...	* 14 34	...	* 16 04	* 18 04	...	* 20 04	...	* 22 04
112	Decs	14 09	...	14 39	...	16 09	18 09	...	20 09	...	22 09
123	Bátaszék 50	o 14 18	...	* 14 48	...	16 18	18 18	...	20 18	...	22 18
	Bátaszék	14 19	...	15 34	...	16 19	18 19	...	20 19
	Alsónyék	* 14 21	...	* 15 36	...	* 16 21	* 18 21	...	* 20 21
	Pörboly	14 28	...	15 43	...	16 28	18 28	...	20 28
	Baja-Dunafürdő	15 50
	Baja	o 14 39	...	15 55	...	16 39	18 39	...	20 39
	Végállomás												

357

45, 46 →















































45 Sárbogárd — Székesfehérvár 46 [Baja —] Bátaszék — Sárbogárd


45, 46 ←

km	MÁV-START Zrt.	S432	* 18319	* 8319	* 8399	* O IR8309 R		* 8327	* 38757	* O IR8307 R		* O IR8397 R	S432	* 34715	* O IR8305 R		* 8325 18325
		* 34719															
	Kindulási állomás																
	Baja 154	× 4 25	...	5 14	...	Ⓐ 6 15	Ⓒ 6 15	7 14	...	× 9 14	...	11 14
	Baja-Dunafürdő	5 24	...	6 27	6 27	7 24	...	9 24	...	11 24
	Pörboly	× 4 34	...	5 24	...	6 33	6 33	7 30	...	× 9 30	...	11 30
	Alsónyék	× 4 40	...	5 30	...	6 36	Ⓒ 6 36	7 32	...	9 32	...	11 32
	Bátaszék ○	× 4 43	...	5 32	...	6 40	...	7 34	...	9 34	...	11 34
0	Bátaszék 50.....	...	Ⓒ 3 53	4 45	...	5 34	...	6 40	...	7 34	...	9 34	...	11 34	...	Ⓐ 13 03	...
11	Decs	4 04	4 55	...	5 44	...	6 50	...	7 44	...	9 44	...	11 44	...	Ⓒ 13 13	...
15	Ócsény	× 4 08	× 4 59	...	× 5 48	...	× 6 54	...	× 7 48	...	× 9 48	...	× 11 48	...	× 13 17	...
19	Szekszárd ○	...	× 4 14	× 5 05	...	5 54	...	7 00	...	7 54	...	9 54	...	11 54	...	Ⓐ 13 23	...
	Szekszárd	4 15	5 59	...	7 05	...	7 59	...	9 59	...	11 59	...	Ⓒ 13 32	...
23	Szekszárd-Palánk	6 06	...	7 09	...	8 06	...	10 06	...	12 06	...	Ⓒ 13 36	...
27	Toina-Mözs	4 24	6 06	...	Ⓐ 7 15	...	8 10	...	10 10	...	12 10	...	○	...
31	Fácánkert	× 4 29	× 6 10	× 8 10	...	× 10 10	...	× 12 10
39	Tengelic	× 4 36	× 6 17	× 8 17	...	× 10 17	...	× 12 17
51	Nagydorog	4 47	...	Ⓐ 5 45	6 26	8 26	...	10 26	...	12 26
62	Vajta	4 57	...	5 54	6 35	8 35	...	10 35	...	12 35
69	Cece	4 20	5 04	6 00	6 41	8 41	...	10 41	12 20	12 41
75	Rétszilás 43..... ○	...	4 25	5 09	6 04	GEMENC	GEMENC	...	GEMENC	12 25	GEMENC	12 55
	Rétszilás 40	...	5 10	...	6 04	GEMENC	GEMENC	...	GEMENC	12 25	GEMENC	12 55
84	Sárbogárd ○	...	Ⓒ 5 19	...	6 13	6 55	8 55	...	10 55	...	12 55
	Sárbogárd	6 20	7 01	9 01	...	11 01	...	13 01
99	Aba-Sárkeresztúr	7 01	9 01	...	11 01	...	13 01
109	Belsőbáránd	7 35	9 35	...	11 35	...	13 35
114	Börgönd ○	7 35	9 35	...	11 35	...	13 35
	Börgönd	7 35	9 35	...	11 35	...	13 35
123	Székesfehérvár ○	Ⓐ 7 11	7 52	9 52	...	× 11 52	...	13 52
	Végállomás	Dunaújváros						Dombóvár				Dunaújváros					

358

45 Sárbogárd — Székesfehérvár 46 [Baja —] Bátaszék — Sárbogárd

km	MÁV-START Zrt.	* O IR8395 R	* 8315	* 38713	* 8333		* O IR8303 R		* 8313		O Ex 1833 1. R		* O IR8393 R	5452 * 34711	* O IR8301 R	* 8311	
		 					 				 	91	 		 		
	Kindulási állomás																
	Baja 154	13 14	...	14 15	15 14	7 16 00	...	17 14	...	19 14	...	21 14
	Baja-Dunafürdő	14 19	21 24
	Pörboly	13 24	...	14 30	15 24	17 24	...	19 24	...	21 24
	Alsónyék	 13 30	...	 14 36	 15 30	 17 30	...	 19 30	...	 21 30
	Bátaszék o	13 32	...	14 39	15 32		16 16	17 32	...	19 32	...	21 32
0	Bátaszék 50.....	13 34	 15 00	...	15 34		16 20	17 34	...	19 34
11	Decs	13 44	 14 15	...	15 10	...	15 44	17 44	...	19 44
15	Ócsény	 13 48	 14 19	...	 15 14	...	 15 48	 17 48	...	 19 48
19	Szekszárd	 13 54	14 25	...	 15 20	...	15 54		16 36	17 54	...	19 54
	Szekszárd	13 59	14 28	15 59	...	 16 23	...		16 37	17 59	...	19 59
23	Szekszárd-Palánk		14 32	 16 27
27	Toina-Mözs	14 06	14 37	16 06	...	16 32	18 06	...	20 06
31	Fácánkert	 14 10	 14 42	 16 10	...	 16 37	 18 10	...	 20 10
39	Tengelic	 14 17	 14 49	 16 17	...	 16 44	 18 17	...	 20 17
51	Nagydorog	14 26	 15 00	16 26	...	16 55	18 26	...	20 26
62	Vajta	14 35	o	16 35	...	17 05	18 35	...	20 35
69	Cece	14 41	16 41	...	17 14	18 41	...	20 41
75	Rétszilás 43..... o								17 19	...				20 20	20 25	20 41	...
	Rétszilás 40								17 24	...				20 25			...
84	Sárbogárd o	14 55		16 55	...	 17 33	...			18 55	...	20 55
	Sárbogárd	15 01		17 01			19 01	...	21 01
99	Aba-Sárkeresztúr
109	Belsőbáránd	 15 35		 17 35			 19 35	...	 21 35
114	Börgönd	o
	Börgönd 44	o
123	Székesfehérvár	o	15 52		17 52			19 52	...	21 52
	Végállomás																
				Dombóvár							Budapest- Déli			Dunauj- város			

 Budapest-Kelenföld 18.21/18.32, Budapest-Déli o 18.39.

359

45, 46 ←